

OHIO TRAFFIC CRASH REPORT OH-1 (Rev. 1-82)

LOCAL REPORT NO. **AR-93-487** OH-2 OH-3 REPORTING AGENCY **Delaware P.D.** N.C.I.C. **02101** ODHS USE ONLY - DO NOT MARK ABOVE

REPORT TAKEN AT STATION AT SCENE NO. OF VEH INVOLVED **1** CRASH SEVERITY (CHECK MOST SEVERE) FATAL INJURY PROPERTY DAMAGE ONLY COMBINED VEH/PROP LOSS OVER \$150 UNDER \$150 HIT SKIP SOLVED UNSOLVED

IN COUNTY OF **DELAWARE** IN CITY VILLAGE TWP OF **DELAWARE** DATE OF CRASH: DAY **THUR** TIME: MILITARY **0541**

CRASH OCCURRED ON **U.S. 23 NORTH** WITHIN THE INTERSECTION OF **-**

IF NOT IN INTERSECTION (LIST NEAREST INTERSECTING STREET, MILEPOST, HOUSE NO.) **MINGO PARK** CITY CODE **-**

LOG-1 LOG-2 LOG-3 LOG-4 LOG-5 LOG-6 LOG-7 LOG-8 LOG-9 LOG-10

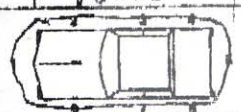
UNIT NO. **1** NO. OF OCCUPANTS **1** OPERATING PARKED DRIVERLESS HIT & RUN NON-CONTACT INSURANCE CO. **NORTHLAND INS.** OR AGENT **POLICY # T201523**

DRIVER/PEDESTRIAN NAME (LAST, FIRST, MI) **BAUER, FRED E** ADDRESS (NO., STREET, CITY, STATE, ZIP CODE) **1849 MARION HARDIN RD LARUE, OHIO 43332**

PHONE NO. **614-499-3995** BIRTH DATE **4/30/52** AGE **41** SEX **M** SOCIAL SECURITY NO. **271-52-1324** STATE **OHIO** DRIVER'S LICENSE NO. **PY275488** OCCUPATION **FRANK BAUER**

OWNER (IF SAME AS DRIVER, WRITE SAME) **BAUER, FRANK** ADDRESS **1849 MARION HARDIN RD LARUE, OHIO** PHONE **614-499-3995**

VEH YR **91** MAKE **VOLVO** MODEL **-** COLOR **SILVER** STYLE **TR.** STATE **OH** LICENSE PLATE NO. **P3E52Z** TOWING SERVICE **NORTH/SOUTH TOWN** VEH/PED DIR **FROM S TO N**

CIRCLE DAMAGE AREAS  DAMAGE SEVERITY NON-FUNCTIONAL FUNCTIONAL DISABLING DAMAGE SCALE NONE MODERATE LIGHT HEAVY VEHICLE DISPOSITION DRIVEN AWAY REMAINED AT SCENE TOWED FIRE NO FIRE FIRE DUE TO CRASH OTHER FIRE


UNIT NO. **2** NO. OF OCCUPANTS **0** OPERATING PARKED DRIVERLESS HIT & RUN NON-CONTACT INSURANCE CO. **SELF** OR AGENT

DRIVER/PEDESTRIAN NAME (LAST, FIRST, MI) **GUARD - RAIL** ADDRESS (NO., STREET, CITY, STATE, ZIP CODE) **-**

PHONE NO. **-** BIRTH DATE **-** AGE **-** SEX **-** SOCIAL SECURITY NO. **-** STATE **-** DRIVER'S LICENSE NO. **-** OCCUPATION **-**

OWNER (IF SAME AS DRIVER, WRITE SAME) **CITY OF DELAWARE** ADDRESS **38 S. FRANKLIN ST. DELAWARE, OH** PHONE **-**

VEH YR **-** MAKE **-** MODEL **-** COLOR **-** STYLE **-** STATE **-** LICENSE PLATE NO. **-** TOWING SERVICE **-** VEH/PED DIR **FROM TO**

CIRCLE DAMAGE AREAS  DAMAGE SEVERITY NON-FUNCTIONAL FUNCTIONAL DISABLING DAMAGE SCALE NONE MODERATE LIGHT HEAVY VEHICLE DISPOSITION DRIVEN AWAY REMAINED AT SCENE TOWED FIRE NO FIRE FIRE DUE TO CRASH OTHER FIRE

FROM UNIT NO.	NAME (LAST, FIRST, MI)	BIRTHDATE	AGE	SEX	POSITION	INJURIES						
1	LARSON, SARAH	11/20/67	25	F	A	5						
ADDRESS 1330 HANOVER RD DELAWARE		PHONE 363-3877										
FROM UNIT NO.	NAME (LAST, FIRST, MI)	BIRTHDATE	AGE	SEX	POSITION	CONDITION						
1	LARSON, GEORGE	6/6/24	69	M	7							
ADDRESS 2120 PANHANDLE RD DELAWARE		PHONE 369-4758										
FROM UNIT NO.	NAME (LAST, FIRST, MI)	BIRTHDATE	AGE	SEX	POSITION	ALCOHOL						
ADDRESS		PHONE										

A O.R.C. CITY ORD: **WITHOUT REASONABLE CONTROL 333.08**

B O.R.C. CITY ORD: **-**

RECEIVED CALL **0541** DISPATCHED **0548** ARRIVED **0543** CLEARED **50** OTHER TIME **30** TOTAL MINUTES **570**

DATE REPORT FILED **9-16-93** PHOTOS YES NO OFFICER'S NAME **DOCKHILL** BADGE NO. **42** CHECKED BY **27**

1 NOT EJECTED 2 PARTIAL 3 TOTAL 4 TRAPPED INSIDE VEHICLE

1 NO ALCOHOL DETECTED 2 HBD ABILITY IMPAIRED 3 HBD ABILITY NOT IMPAIRED 4 HBD ABILITY UNKNOWN

1 NO DRUGS DETECTED 2 USING PRESCRIBED DRUG

LOCAL FILE NO. **AR-93-487**
1-800-821-7777

DRIVER-PEDESTRIAN-VEHICLE SECTION

OCCUPANT SECTION

POLICE ACTION


AL REPORT NO.
AR-93-487

DESCRIBE WHAT HAPPENED
REFER TO UNITS
BY NUMBER

UNIT 1 WAS NORTH BOUND ON U.S. 23 NORTH NEAR

THE MINGO PARK. UNIT 1 DRIFTED TO THE RIGHT EDGE OF THE ROADWAY,
CATCHING THE BERM WITH THE RIGHT TIRES, CAUSING THE VEHICLE TO BE FORCED
INTO THE GUARD-RAIL. UNIT 1 TRAILOR TIPPED OVER THE RAIL, CAUSING THE
ENTIRE VEHICLE TO TIP ON IT'S SIDE. UNIT 1 WAS TRANSPORTING LIVESTOCK.

Equine Protection Network

WEATHER ADVERSE WEATHER IN LOW 4 FOG 5 HIGH WIND 6 OTHER	1	FIRST HARMFUL EVENT 13	SHOW NORTH WITH ARROW 
ROAD CONDITIONS 4 ICE 5 DIRT/SAND 6 OTHER	11	TWO MV IN TRANSPORT 1 HEAD ON 2 REAR-END 3 BACKING 4 SIDEWIDE MEETING 5 SIDEWIDE PASSING 6 ANGLE	
LIGHT 4 DARK NO LIGHTS 5 DARK-LIGHTED 6 OTHER	4	ONE MV IN TRANSPORT (COLLISION) 7 PARKED MOTOR VEH 8 PEDESTRIAN 9 ANIMAL 10 TRAIN 11 PEDALCYCLE 12 OTHER NON-M V 13 FIXED OBJECT 14 OTHER OBJECT	
ROAD CONTOUR STRAIGHT LEVEL & GRADE 3 CURVE LEVEL & GRADE	3	(NON-COLLISION) 15 FALL FROM OR IN VEH 16 OVERTURNING 17 OTHER NON-COLLISION	
OCCURRENCE 1 ROADWAY LEFT SIDE 3 OFF RIGHT SIDE 4 ON OPPOSING LANE OF A DIVIDED HIGHWAY	3	LOCATION 7	
SPECIAL AREA ROAD CONSTRUCTION MAINTENANCE AREA SCHOOL ZONE	-	1 INTERSECTION 2 INTERSECTION-RELATED 3 DRIVEWAY ACCESS 4 RAILROAD CROSSING 5 BRIDGE-PASSING OVER 6 BRIDGE-PASSING UNDER 7 NON-INTERSECTION 8 PRIVATE PROPERTY	

SEE ATTACHED OH-2


TYPE OF UNIT 1	A 10 B -	PRE-CRASH ACTIONS A 1 B -	CONTRIBUTING FACTOR A 14 B -
CAR SUB-COMPACT COMPACT MID SIZE FULL SIZE TRUCK TRUCK TRUCK TRACTOR TRACTOR & SEMI-TRAILER TRACTOR & DOUBLE TRAILER MOTORCYCLE C UP TO 350CC C351CC TO 750CC C OVER 751CC AUTHORIZED BICYCLE	BUS 16 SCHOOL 17 CHURCH 18 PUBLIC BUS EMERGENCY 19 POLICE VEHICLE 20 FIRE TRUCK 21 AMBULANCE/RESCUE OTHER 22 TAXI 23 MOTOR HOME 24 TRAIN 25 FARM VEHICLE 26 FARM EQUIPMENT 27 SNOWMOBILE 28 CONSTRUCTION EQUIP 29 ANIMAL W/RIDER 30 ANIMAL W/BUGGY 31 BICYCLE 32 ALL OTHERS P - PEDESTRIAN	DRIVER ACTIONS 1 GOING STRAIGHT 2 TURNING RIGHT 3 TURNING LEFT 4 TURNING ON RED LIGHT 5 U TURN 6 STOOPEO TO TURN 7 STOPPED IN TRAFFIC 8 PARKING/UNPARKING 9 PARKED 10 BACKING 11 PASSING 12 CHANGING LANES 13 MERGING/EXITING RAMP 14 OUT OF CONTROL 15 SWERVING 16 DRIVERLESS VEH 17 OTHER DRV ACTIONS	PEDESTRIAN ACTIONS 18 CROSSING IN X-WALK 19 CROSSING OTHER THAN X-WALK 20 WALKING IN ROAD (WITH TRAFFIC) 21 WALKING IN ROAD AGAINST TRAFFIC 22 PLAYING IN ROAD 23 WORKING ON ROAD 24 ENTERING OR LEAVING VEHICLE 25 PUSHING/WORKING ON VEH IN ROAD 26 OTHER IN ROAD 27 ON SIDEWALK OR SHOULDER
SPEED EST. LEGAL 45-50 55	MC HELMET USE UNIT DRIVER PASS A - B -	TRAFFIC CONTROL A 1 B -	VEHICLE DEFECTS CODE IF CONTRIBUTING FACTOR IS 18 PRIMARY A B SECONDARY A B
BASE CHECK TO BE MADE AT ALL BOXES ARE REQUIRED TO BE REFILMED	1 NO HELMET 2 FULL COVERAGE 3 FULL FACIAL COVER 4 OTHER TYPE HELMET	DRIVER 1 NO CONTROLS 2 STOP SIGN 3 YIELD SIGN 4 TRAFFIC SIGNAL 5 TRAFFIC FLASHERS 6 SCHOOL ZONE 7 RAILROAD CROSSBUCKS 8 RAILROAD FLASHERS 9 RAILROAD GATES 10 CONSTB BARRICADES 11 POLICE OFFICER 12 PAVEMENT MARKINGS 13 OTHER PEDESTRIAN 14 NO CONTROLS 15 CROSSWALK LINES 16 WALK/DONT WALK DEVICE	DRIVER ERROR 1 NONE 2 FAILURE TO YIELD 3 UNSAFE SPEED 4 FOLLOWING TOO CLOSELY OR ACDA 5 RAN RED LIGHT 6 RAN STOP OR YIELD SIGN 7 IMPROPER TURN 8 IMPROPER PASSING 9 IMPROPER LANE CHANGE 10 IMPROPER BACKING 11 IMPROPER START FROM PARKED POSITION 12 STOPPED OR PARKED ILLEGALLY 13 LEFT OF CENTER 14 FAILURE TO CONTROL 15 DRIVER INATTENTION 16 DROVE OFF ROAD 17 REASON UNKNOWN 18 OTHER DRIVER ERROR
		FIXED OBJECT A 5 B - 1 NONE 2 UTILITY POLE 3 TRAFFIC SIGN 4 BRIDGE/CULVERT 5 GUARD RAIL 6 FENCE 7 TREE 8 SHRUBBERY 9 CURB 10 DITCH 11 EMBANKMENT 12 BUILDING 13 MAIL BOX 14 CONSTRUCTION BARRICADE 15 FIRE HYDRANT 16 OTHER OBJECT	NON-DRIVER FACTOR 18 VEHICLE DEFECTS 19 LOAD SHIFTING 20 FALLING, SPILLING 21 PAVEMENT DEFECT 22 SHOULDER DEFECT 23 DEBRIS ON ROAD 24 DOWNED TRAFFIC SIGN/DEVICE 25 VISION OBSTRUCTION 26 ANIMAL ACTIONS 27 PEDESTRIAN ACTIONS
		TRUCK LOAD A 2 B - 1 EMPTY 2 PERISHABLE GOODS 3 GENERAL FREIGHT 4 METAL/HEAVY MACHINERY 5 HAZARDOUS GAS 6 HAZARDOUS LIQUID 7 HAZARDOUS SOLID 8 RADIOACTIVE MATERIAL	TRUCK AXLES A 5 B - 1 TURN SIGNALS 2 HEAD LAMPS 3 TAIL LAMPS 4 BRAKES 5 STEERING 6 TIRE BLOWOUT 7 WORN OR SLICK TIRES 8 TRAILER EQUIPMENT DEFECTIVE 9 MOTOR TROUBLE 10 DISABLED FROM PRIOR ACCIDENT 11 OTHER DEFECTS



Equine Protection Network

Equine Protection Network

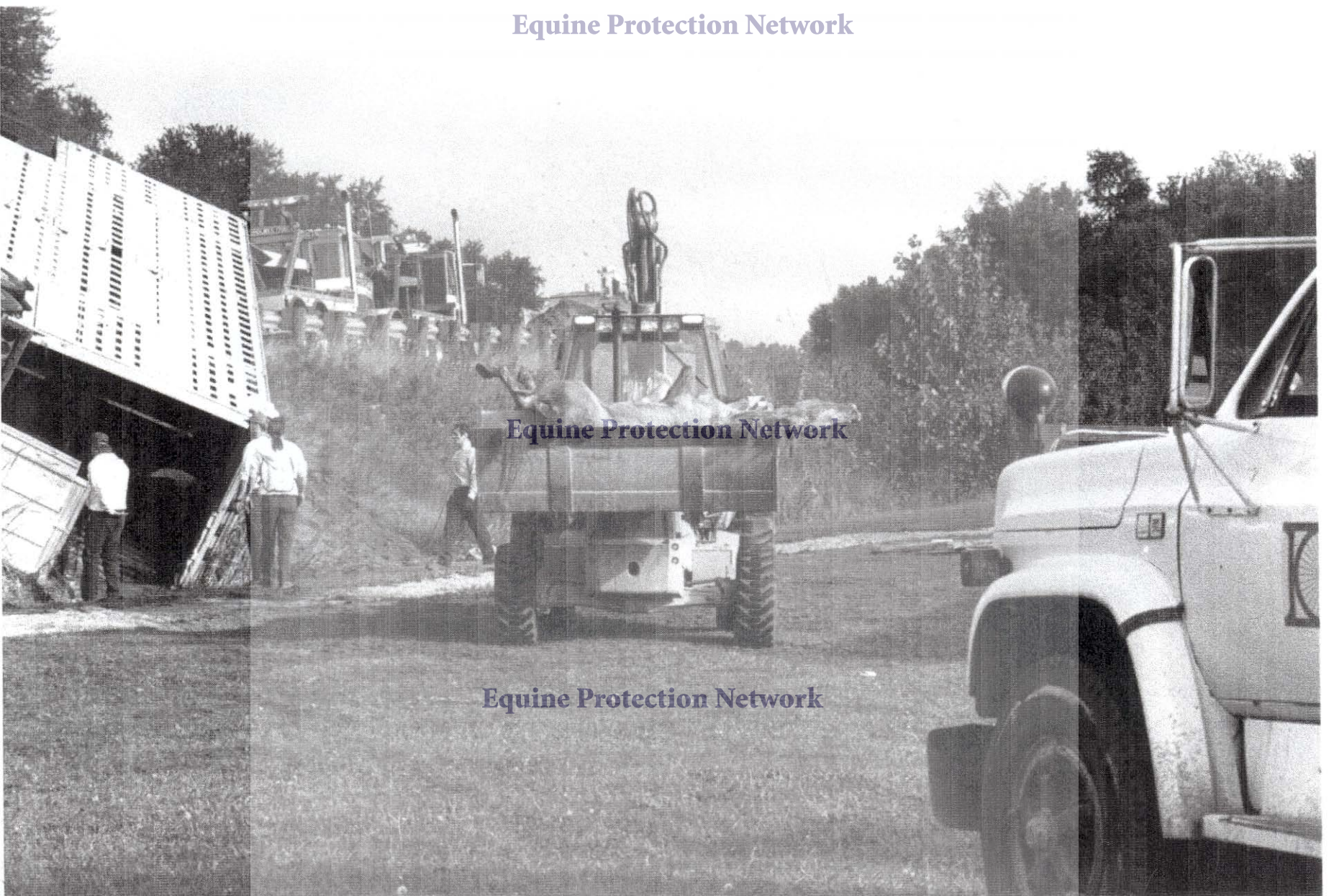
Equine Protection Network



Equine Protection Network


Equine Protection Network

Equine Protection Network



Equine Protection Network

Equine Protection Network



Equine Protection Network

Equine Protection Network